





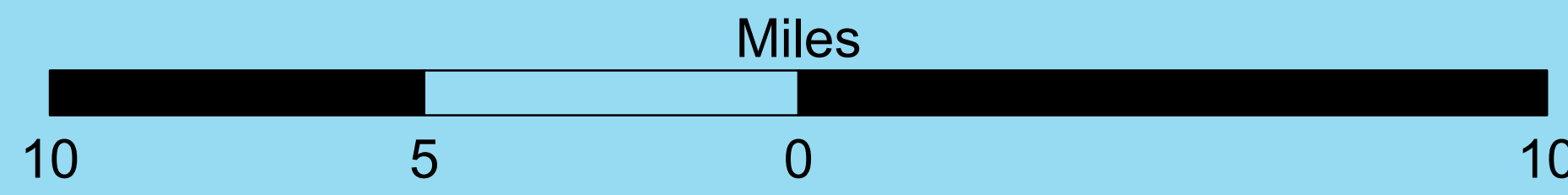



**San Diego  
County Rainfall  
30 - Year Annual Average  
Period of Record:  
July, 1971 to June, 2001**

-  Precipitation Contours
-  Borrego Valley Exemption Area
-  Sponsor Groups
-  Community Plan Areas
-  Rivers
-  Water Bodies



Contour Interval = 1 inch

Date: 07/14/04  
File: /projects/precipmap/arcmap/finalmap\_030104\_raw\_cont.mxd

THIS MAP IS PROVIDED WITHOUT WARRANTY OF ANY KIND, EITHER EXPRESSED OR IMPLIED, INCLUDING BUT NOT LIMITED TO, THE IMPLIED WARRANTIES OF MERCHANTABILITY AND FITNESS FOR A PARTICULAR PURPOSE.  
Copyright SanGIS. All Rights Reserved.  
This product may contain information from SANDAG Regional Information System which cannot be reproduced without the written permission of SANDAG. This product may contain information which has been reproduced with permission granted by Thomas Brothers Maps.

